



DrillingInfo Well Report

tableviewsearch

**Well & Lease Descriptions
Location Maps
Historical Production Graphs and Tables**

Batch ID 48685

02/01/2018 13.05.02

DrillingInfo Inc. and/or any of its affiliates, does not make, and disclaims any representation or warranty, expressed or implied, as to the accuracy, completeness or otherwise of the information contained in such data. All users of the data provided by or through DrillingInfo should verify the data contained herein and review all additional information available in data books, well files, and/or any third party data sources,

Well Report Table of

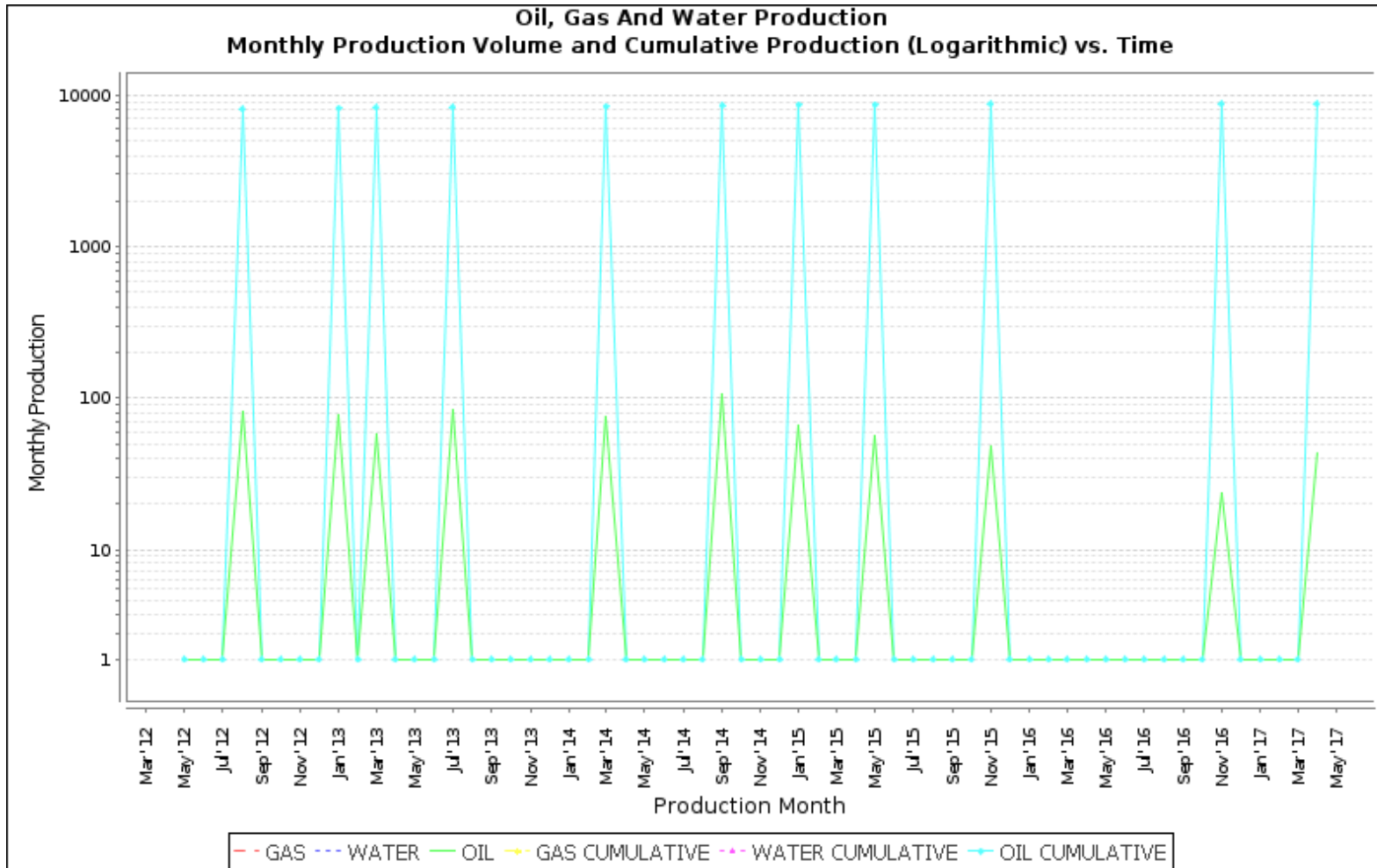
	Lease Name	Lease Number	Field Name	State	County	Production		Page No.
						From	To	
1	THORSELL LEASE	121373	BUFFALO-VILAS	Kansas	WILSON	Jul-1987	Apr-2017	3

Drillinginfo Inc. and/or any of its affiliates, does not make, and disclaims any representation or warranty, expressed or implied, as to the accuracy, completeness or otherwise of the information contained in such data. All users of the data provided by or through Drillinginfo should verify the data contained herein and review all additional information available in data books, well files, and/or any third party data sources,

THORSELL LEASE - Production

Production Period in Yrs : 5

Lease	121373	Lease	THORSELL LEASE	Current	P & R OILFIELD SERVICES
State	Kansas	County	WILSON	Field Name	BUFFALO-VILAS
Group Name	tableviewsearch	Reservoir			
Cumulative Production	0 MCF	Cumulative Production	8,809 BO		
API (Well)	15-205-19474(null),15-205-19475(6),15-205-19476(7),15-205-23708(1-A),15-205-24060(4),15-205-24061(5)				

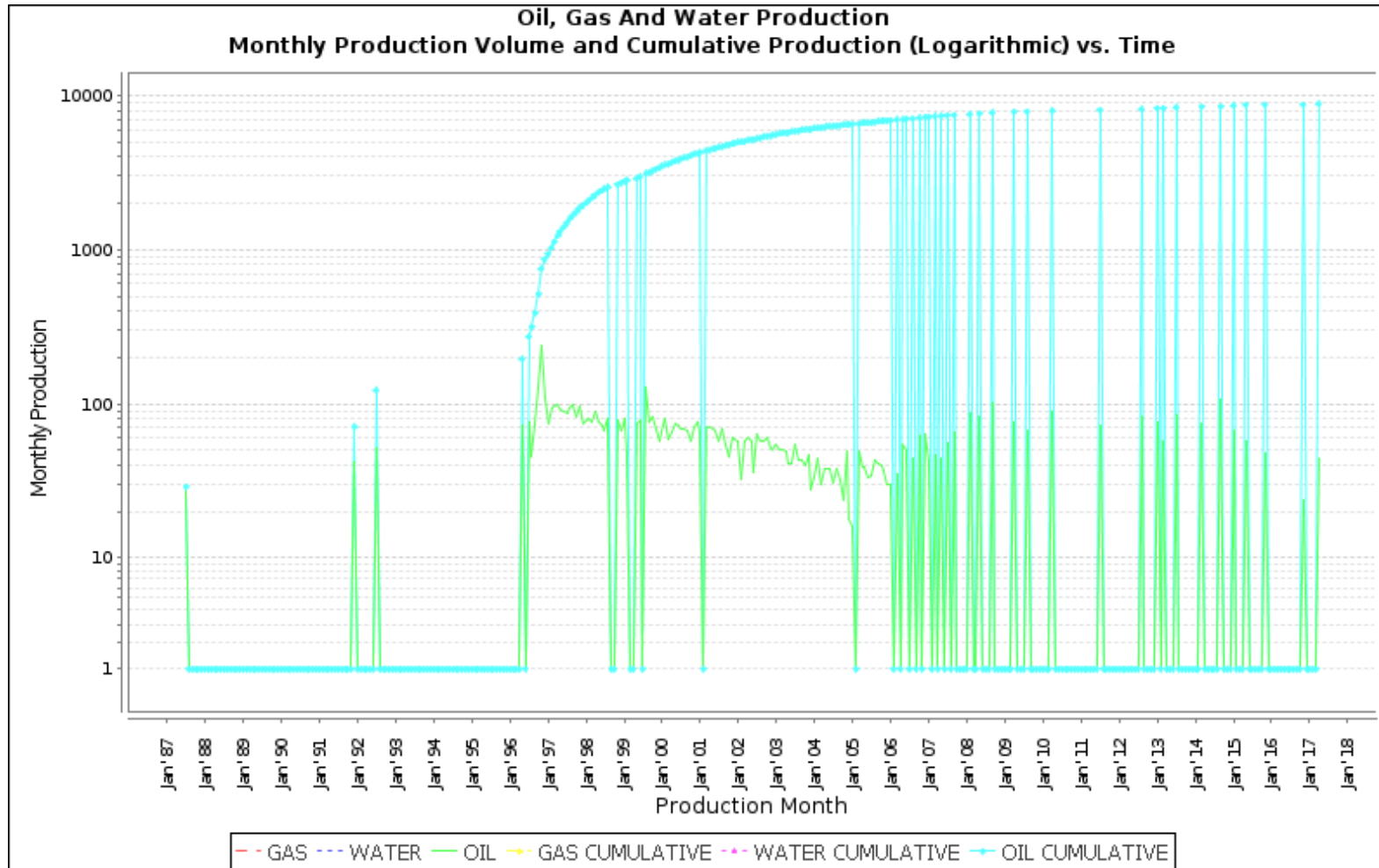


Drillinginfo Inc. and/or any of its affiliates, does not make, and disclaims any representation or warranty, expressed or implied, as to the accuracy, completeness or otherwise of the information contained in such data. All users of the data provided by or through Drillinginfo should verify the data contained herein and review all additional information available in data books, well files, and/or any third party data sources,

THORSELL LEASE - Production

Production Period in Yrs : 30

Lease 121373	Lease THORSELL LEASE		
State Kansas	County WILSON	Current	P & R OILFIELD SERVICES
Group Name tableviewsearch	Reservoir	Field Name	BUFFALO-VILAS
Cumulative Production 0 MCF	Cumulative Production 8,809 BO		
API (Well) 15-205-19474(null),15-205-19475(6),15-205-19476(7),15-205-23708(1-A),15-205-24060(4),15-205-24061(5)			



Drillinginfo Inc. and/or any of its affiliates, does not make, and disclaims any representation or warranty, expressed or implied, as to the accuracy, completeness or otherwise of the information contained in such data. All users of the data provided by or through Drillinginfo should verify the data contained herein and review all additional information available in data books, well files, and/or any third party data sources,

THORSELL LEASE - Historical Production Summary Most Recently Reported Monthly Production (12 Months)

Lease	121373	Lease	THORSELL LEASE
State	Kansas	County	WILSON
Group Name	tableviewsearch	Reservoir	
Cumulative Production	0 MCF	Cumulative Production	8,809 BO
API (Well)	15-205-19474(null),15-205-19475(6),15-205-19476(7),15-205-23708(1-A),15-205-24060(4),15-205-24061(5)		
		Current	P & R OILFIELD SERVICES
		Field Name	BUFFALO-VILAS

Mo/Yr	Gas(MCF)				Oil(BBL)				Water (BW)	#Wells Flowing	#Wells Other	Avg Gas (MCF/D)	Avg Oil (BBL/D)	Avg Wtr (BW/D)
	Produced	Sold	Used	Other	Produced	Sold	Other	Closed						
11/2016	0	0	0	0	24	0	0	0	---	6	0	0.00	0.80	---
4/2017	0	0	0	0	44	0	0	0	---	6	0	0.00	1.47	---
Totals	0	0	0	0	68	0	0	0	---	12	0	---	---	---

Drillinginfo Inc. and/or any of its affiliates, does not make, and disclaims any representation or warranty, expressed or implied, as to the accuracy, completeness or otherwise of the information contained in such data. All users of the data provided by or through Drillinginfo should verify the data contained herein and review all additional information available in data books, well files, and/or any third party data sources,

THORSELL LEASE - Annual

Lease 121373 **Lease** THORSELL LEASE
State Kansas **County** WILSON **Current** P & R OILFIELD SERVICES
Group Name tableviewsearch **Reservoir** **Field Name** BUFFALO-VILAS
Cumulative Production 0 MCF **Cumulative Production** 8,809 BO
API (Well) 15-205-19474(null),15-205-19475(6),15-205-19476(7),15-205-23708(1-A),15-205-24060(4),15-205-24061(5)

Year	Gas (MCF)	Oil (BBL)	Water (BW)	#Wells Flowing	#Wells Other	Avg Gas (MCF/D)	Avg Oil (BBL/D)	Avg Wtr (BW/D)	Annual Dec. Gas	Annual Dec.Oil
1987	0	29	---	1	0	0.00	0.95	---	---	---
1991	0	42	---	1	0	0.00	1.38	---	---	---
1992	0	52	---	1	0	0.00	1.71	---	---	---
1996	0	741	---	6	0	0.00	0.58	---	---	---
1997	0	1076	---	6	0	0.00	0.49	---	---	---
1998	0	769	---	6	0	0.00	0.42	---	---	---
1999	0	696	---	6	0	0.00	0.42	---	---	---
2000	0	824	---	6	0	0.00	0.38	---	---	---
2001	0	688	---	6	0	0.00	0.34	---	---	---
2002	0	644	---	6	0	0.00	0.29	---	---	---
2003	0	540	---	6	0	0.00	0.25	---	---	---
2004	0	413	---	6	0	0.00	0.19	---	---	---
2005	0	401	---	6	0	0.00	0.20	---	---	---
2006	0	340	---	6	0	0.00	0.27	---	---	---
2007	0	255	---	6	0	0.00	0.28	---	---	---
2008	0	271	---	6	0	0.00	0.50	---	---	---
2009	0	143	---	6	0	0.00	0.39	---	---	---
2010	0	89	---	6	0	0.00	0.49	---	---	---
2011	0	72	---	6	0	0.00	0.39	---	---	---
2012	0	83	---	6	0	0.00	0.46	---	---	---

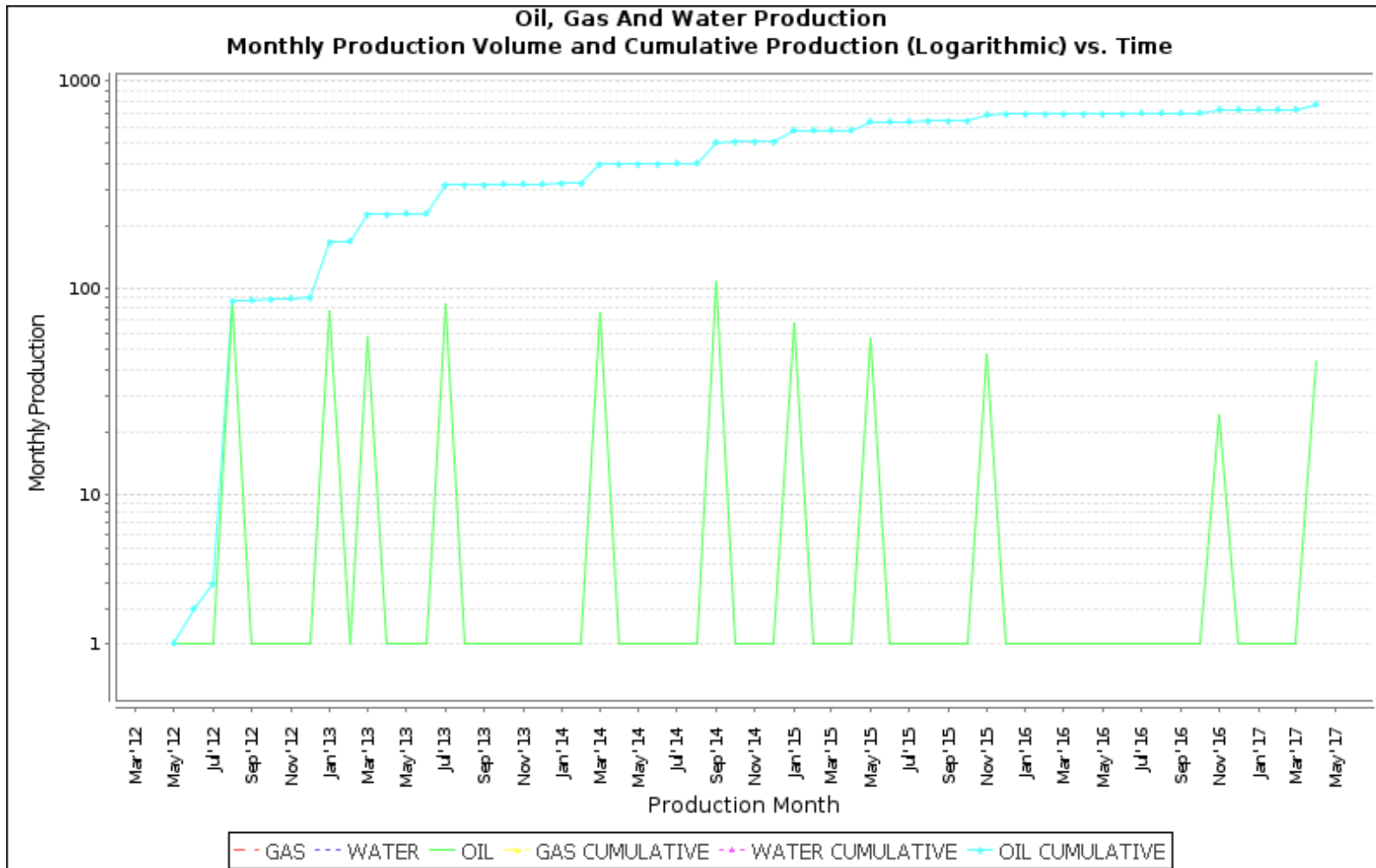
Drillinginfo Inc. and/or any of its affiliates, does not make, and disclaims any representation or warranty, expressed or implied, as to the accuracy, completeness or otherwise of the information contained in such data. All users of the data provided by or through Drillinginfo should verify the data contained herein and review all additional information available in data books, well files, and/or any third party data sources,

THORSELL LEASE - Annual

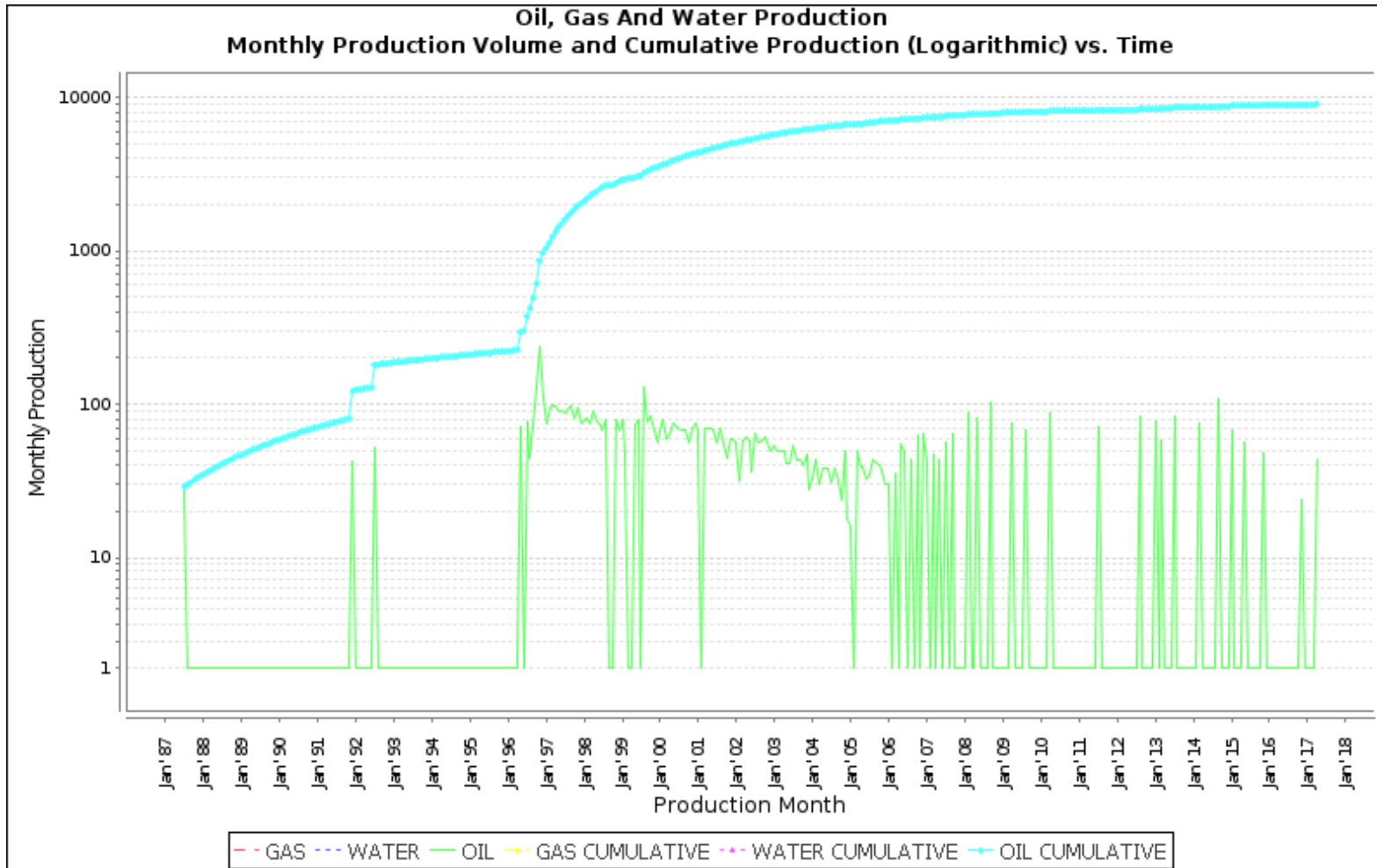
Lease 121373 **Lease** THORSELL LEASE
State Kansas **County** WILSON **Current** P & R OILFIELD SERVICES
Group Name tableviewsearch **Reservoir** **Field Name** BUFFALO-VILAS
Cumulative Production 0 MCF **Cumulative Production** 8,809 BO
API (Well) 15-205-19474(null),15-205-19475(6),15-205-19476(7),15-205-23708(1-A),15-205-24060(4),15-205-24061(5)

Year	Gas (MCF)	Oil (BBL)	Water (BW)	#Wells Flowing	#Wells Other	Avg Gas (MCF/D)	Avg Oil (BBL/D)	Avg Wtr (BW/D)	Annual Dec. Gas	Annual Dec.Oil
2013	0	219	---	6	0	0.00	0.40	---	---	---
2014	0	182	---	6	0	0.00	0.50	---	---	---
2015	0	172	---	6	0	0.00	0.31	---	---	---
2016	0	24	---	6	0	0.00	0.13	---	---	---
2017	0	44	---	6	0	0.00	0.24	---	---	---
Totals	0	8809	---	135	0	---	---	---	---	---

Drillinginfo Inc. and/or any of its affiliates, does not make, and disclaims any representation or warranty, expressed or implied, as to the accuracy, completeness or otherwise of the information contained in such data. All users of the data provided by or through Drillinginfo should verify the data contained herein and review all additional information available in data books, well files, and/or any third party data sources,



Drillinginfo Inc. and/or any of its affiliates, does not make, and disclaims any representation or warranty, expressed or implied, as to the accuracy, completeness or otherwise of the information contained in such data. All users of the data provided by or through Drillinginfo should verify the data contained herein and review all additional information available in data books, well files, and/or any third party data sources,



Drillinginfo Inc. and/or any of its affiliates, does not make, and disclaims any representation or warranty, expressed or implied, as to the accuracy, completeness or otherwise of the information contained in such data. All users of the data provided by or through Drillinginfo should verify the data contained herein and review all additional information available in data books, well files, and/or any third party data sources,